

ORDINANCE

2021-12-16-1016

AMENDING THE OFFICIAL ZONING MAP OF THE CITY OF SAN ANTONIO BY AMENDING CHAPTER 35, UNIFIED DEVELOPMENT CODE, SECTION 35-304, OF THE CITY CODE OF SAN ANTONIO, TEXAS BY CHANGING THE ZONING DISTRICT BOUNDARY OF CERTAIN PROPERTY.

* * * * *

WHEREAS, a public hearing was held after notice and publication regarding this amendment to the Official Zoning Map at which time parties in interest and citizens were given an opportunity to be heard; and

WHEREAS, the Zoning Commission has submitted a final report to the City Council regarding this amendment to the Official Zoning Map of the City of San Antonio; **NOW THEREFORE**,

BE IT ORDAINED BY THE CITY COUNCIL OF THE CITY OF SAN ANTONIO:


SECTION 1. Chapter 35, Unified Development Code, Section 35-304, Official Zoning Map, of the City Code of San Antonio, Texas is amended by changing the zoning district boundary of north 101.25 feet of Lot 1, Block 7, NCB 2340 from "C-2 MLOD-2 MLR-2 AHOD" Commercial Lackland Military Lighting Overlay Military Lighting Region 2 Airport Hazard Overlay District to "C-2 HL MLOD-2 MLR-2 AHOD" Commercial Historic Landmark Lackland Military Lighting Overlay Military Lighting Region 2 Airport Hazard Overlay District.

SECTION 2. All other provisions of Chapter 35 except those expressly amended by this ordinance shall remain in full force and effect including the penalties for violations as made and provided for in Section 35-491.


SECTION 3. The Director of Development Services shall change the zoning records and maps in accordance with this ordinance and the same shall be available and open to the public for inspection.

SECTION 4. This ordinance shall become effective December 26, 2021.


PASSED AND APPROVED this 16th day of December, 2021.


M A Y O R
Ron Nirenberg

ATTEST:


Debbie Racca-Sittre, Interim City Clerk

APPROVED AS TO FORM:


for Andrew Segovia, City Attorney



City of San Antonio

City Council Meeting December 16, 2021

68.

2021-12-16-1016

ZONING CASE Z-2021-10700287 HL (Council District 5): Ordinance amending the Zoning District Boundary from "C-2 MLOD-2 MLR-2 AHOD" Commercial Lackland Military Lighting Overlay Military Lighting Region 2 Airport Hazard Overlay District to "C-2 HL MLOD-2 MLR-2 AHOD" Commercial Historic Landmark Lackland Military Lighting Overlay Military Lighting Region 2 Airport Hazard Overlay District on north 101.25 feet of Lot 1, Block 7, NCB 2340, located at 1502 Buena Vista Street. Staff and Zoning Commission recommend Approval.

Councilmember Rocha Garcia moved to Approve on Zoning Consent. Councilmember Courage seconded the motion. The motion carried by the following vote:

Aye: Nirenberg, Bravo, McKee-Rodriguez, Viagran, Rocha Garcia, Castillo, CabelloHavrda, Sandoval, Pelaez, Courage, Perry